

Appendix C:

Litchfield's and Meeker County's Historic Sites & Buildings



**National Register
of Historic Places**

TOP 10 INNS.com
featuring extraordinary
historical properties
preserved as quality inns

State Listings | Historic Districts | Travel Sites | Vacant/Not In Use

MINNESOTA - Meeker County - Historic Districts



Litchfield Commercial Historic District

(added 1996 - Meeker County - #96000192)

N. Sibley Ave. between Depot and 3rd Sts., Litchfield
(75 acres, 36 buildings)

Historic Significance: Event

Area of Significance: Commerce

Period of Significance: 1875-1899, 1900 -1924, 1925 -1949

Owner: **Private , Local Gov't , Federal**

Historic Function: Commerce/Trade

Historic Sub -function: Business, Financial Institution, Organizational, Professional,
Specialty Store

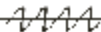
Current Function: Commerce/Trade

Current Sub-function: Business, Professional, Specialty Store

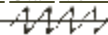


[Return to Top](#)

Select a Different MINNESOTA County ([map](#)) [Aitkin](#) [Anoka](#) [Becker](#) [Beltrami](#) [Big Stone](#) [Blue Earth](#) [Brown](#) [Carlton](#) [Carver](#) [Cass](#) [Chippewa](#) [Chisago](#) [Clay](#) [Clearwater](#) [Cook](#) [Crow](#) [Wing](#) [Dakota](#) [Dodge](#) [Douglas](#) [Faribault](#) [Fillmore](#) [Freeborn](#) [Goodhue](#) [Hennepin](#) [Houston](#) [Hubbard](#) [Itasca](#) [Jackson](#) [Kanabec](#) [Kandiyohi](#) [Kittson](#) [Koochiching](#) [Lac Qui Parle](#) [Lake](#) [Lake Of The Woods](#) [Le Sueur](#) [Lincoln](#) [Lyon](#) [Mahnommen](#) [Marshall](#) [Martin](#) [Meeker](#) [Mille Lacs](#) [Morrison](#) [Mower](#) [Murray](#) [Nicollet](#) [Olmsted](#) [Otter Tail](#) [Pine](#) [Pipestone](#) [Polk](#) [Pope](#) [Ramsey](#) [Redwood](#) [Rice](#) [Rock](#) [Scott](#) [Sherburne](#) [Sibley](#) [St. Louis](#) [Stearns](#) [Steele](#) [Stevens](#) [Swift](#) [Traverse](#) [Wabasha](#) [Wadena](#) [Waseca](#) [Washington](#) [Watonwan](#) [Winona](#) [Wright](#) [Yellow Medicine](#)




Select a Different State ([map](#)) [Alabama](#) [Alaska](#) [Arizona](#) [Arkansas](#) [California](#) [Colorado](#) [Connecticut](#) [Delaware](#) [District Of Columbia](#) [Florida](#) [Georgia](#) [Hawaii](#) [Idaho](#) [Illinois](#) [Indiana](#) [Iowa](#) [Kansas](#) [Kentucky](#) [Louisiana](#) [Maine](#) [Maryland](#) [Massachusetts](#) [Michigan](#) [Minnesota](#) [Mississippi](#) [Missouri](#) [Montana](#) [Nebraska](#) [Nevada](#) [New Hampshire](#) [New Jersey](#) [New Mexico](#) [New York](#) [North Carolina](#) [North Dakota](#) [Ohio](#) [Oklahoma](#) [Oregon](#) [Pennsylvania](#) [Rhode Island](#) [South Carolina](#) [South Dakota](#) [Tennessee](#) [Texas](#) [Utah](#) [Vermont](#) [Virginia](#) [Washington](#) [West Virginia](#) [Wisconsin](#) [Wyoming](#)



[Return to Home Page](#)

[www.nationalregisterofhistoricalplaces.com](#) [Frequently Ask Questions](#) | [Register Forms](#)
[Property Updates](#) | [Add Link](#) | [Enhanced Listings](#) | [Contact Us](#)



MINNESOTA - Meeker County

Ames, Henry, House (added 1984 - **Building** - #84001623)
 Also known as **Brickyard Farm**
 MN 24, Litchfield

Historic Significance: Person
 Historic Person: Ames, Henry
 Significant Year: 1889, 1888
 Area of Significance: Industry
 Period of Significance: 1875-1899
 Owner: **Private**
 Historic Function: Domestic
 Historic Sub-function: Single Dwelling
 Current Function: Domestic
 Current Sub-function: Single Dwelling



Anderson, Mons, House
 La Crosse Castle for Sale

Bridge No. 5388 (added 1998 - **Structure** - #98000718)
 MN 24 over North Fork Crow R., Kingston

Historic Significance: Architecture/Engineering
 Architect, builder, or engineer: Minnesota Highway Department, Teberg
 and Berg
 Architectural Style: Other
 Area of Significance: Engineering
 Period of Significance: 1925-1949
 Owner: **State**
 Historic Function: Transportation
 Historic Sub-function: Road-Related
 Current Function: Transportation
 Current Sub-function: Road-Related


Bridge No. 90980 (added 1997 - **Structure** - #96001560)
 Also known as **Salisbury Bridge**
 Co. Rd. 190 over the N fork of Crow River, Kingston Township,
 Forest City

Historic Significance: Architecture/Engineering
 Architect, builder, or engineer: Hewitt Bridge Co.
 Architectural Style: Other

Area of Significance: Engineering
 Period of Significance: 1875-1899
 Owner: **Local Gov't**
 Historic Function: Transportation
 Historic Sub-function: Road-Related
 Current Function: Transportation
 Current Sub-function: Road-Related

 **Brightwood Beach Cottage** (added 1978 - **Building** - #78001551)
 Also known as **The Octagon Cottage**
 S. Ripley Dr., Litchfield

Historic Significance: Architecture/Engineering, Event
 Architect, builder, or engineer: Phelps, G.B.
 Architectural Style: No Style Listed
 Area of Significance: Entertainment/Recreation, Architecture
 Period of Significance: 1875-1899
 Owner: **Private**
 Historic Function: Domestic
 Historic Sub-function: Hotel
 Current Function: Domestic
 Current Sub-function: Single Dwelling

 **District No. 48 School** (added 1997 - **Building** - #96001612)
 Also known as **Collinwood School**
 off Co. Hwy. 6, approximately 1 mi. S of US 12, Collinwood
 Township, Dassel

Historic Significance: Event
 Area of Significance: Exploration/Settlement, Education
 Period of Significance: 1875-1899, 1900-1924, 1925-1949
 Owner: **Local Gov't**
 Historic Function: Religion
 Historic Sub-function: Religious Structure
 Current Function: Government
 Current Sub-function: City Hall

 **Grand Army of the Republic Hall **** (added 1975 - **Building** - #75000995)
 Also known as **Memorial Hall**
 370 N. Marshall St., Litchfield

Historic Significance: Event, Architecture/Engineering
 Architect, builder, or engineer: Unknown
 Architectural Style: No Style Listed
 Area of Significance: Architecture, Social History
 Period of Significance: 1875-1899
 Owner: **Private**
 Historic Function: Social
 Historic Sub-function: Clubhouse
 Current Function: Recreation And Culture
 Current Sub-function: Museum

 **Litchfield Commercial Historic District** (added 1996 - **District** - #96000192)

N. Sibley Ave. between Depot and 3rd Sts., Litchfield

Historic Significance: Event
 Area of Significance: Commerce
 Period of Significance: 1875-1899, 1900-1924, 1925-1949
 Owner: **Private , Local Gov't , Federal**
 Historic Function: Commerce/Trade
 Historic Sub-function: Business, Financial Institution,
 Organizational, Professional, Specialty
 Store
 Current Function: Commerce/Trade
 Current Sub-function: Business, Professional, Specialty Store

 **Litchfield Opera House** (added 1984 - **Building** - #84000019)
 Also known as **Litchfield Community Building**

126 N. Marshall Ave., Litchfield

Historic Significance: Event
 Area of Significance: Entertainment/Recreation,
 Politics/Government
 Period of Significance: 1900-1924
 Owner: **Local Gov't**
 Historic Function: Recreation And Culture
 Historic Sub-function: Theater
 Current Function: Social
 Current Sub-function: Civic

 **Pipe Lake Fort **** (added 2003 - **Site** - #03000576)
 Also known as **Pipe Lake Sod Fort**

Address Restricted, Cosmos

Historic Significance: Event, Information Potential
 Area of Significance: Military, Historic - Non-Aboriginal
 Cultural Affiliation: Euro-American
 Period of Significance: 1850-1874
 Owner: **Private**
 Historic Function: Defense
 Historic Sub-function: Military Facility
 Current Function: Landscape
 Current Sub-function: Unoccupied Land


 **Trinity Episcopal Church** (added 1975 - **Building** - #75000996)
 400 N. Sibley Ave., Litchfield

Historic Significance: Architecture/Engineering
 Architect, builder, or engineer: Upjohn, Richard
 Architectural Style: Gothic
 Area of Significance: Architecture
 Period of Significance: 1850-1874
 Owner: **Private**

Historic Function: Religion
 Historic Sub-function: Church School, Religious Structure
 Current Function: Religion
 Current Sub-function: Church School, Religious Structure

 **Universal Laboratories Building** (added 1996 - **Building** - #96000191)
 901 First St. N., Dassel

Historic Significance: Event
 Area of Significance: Industry, Health/Medicine
 Period of Significance: 1925-1949
 Owner: **Local Gov't**
 Historic Function: Industry/Processing/Extraction
 Historic Sub-function: Manufacturing Facility
 Current Function: Vacant/Not In Use

 **West End Elevator** (added 1987 - **Building** - #85000556)
 Also known as **Farmers Elevator**
 4th St. and Atlantic Ave., Dassel

Historic Significance: Event
 Area of Significance: Agriculture
 Period of Significance: 1875-1899, 1900-1924
 Owner: **Private**
 Historic Function: Agriculture/Subsistence
 Historic Sub-function: Storage
 Current Function: Agriculture/Subsistence
 Current Sub-function: Storage

 [Return to Top](#)

Select a Different MINNESOTA County ([map](#)) [Aitkin](#) [Anoka](#) [Becker](#) [Beltrami](#) [Benton](#)
[Big Stone](#) [Blue Earth](#) [Brown](#) [Carlton](#) [Carver](#) [Cass](#) [Chippewa](#) [Chisago](#) [Clay](#) [Clearwater](#) [Cook](#)
[Cottonwood](#) [Crow Wing](#) [Dakota](#) [Dodge](#) [Douglas](#) [Faribault](#) [Fillmore](#) [Freeborn](#) [Goodhue](#) [Grant](#) [Hennepin](#)
[Houston](#) [Hubbard](#) [Isanti](#) [Itasca](#) [Jackson](#) [Kanabec](#) [Kandiyohi](#) [Kittson](#) [Koochiching](#) [Lac Qui Parle](#) [Lake](#)
[Lake Of The Woods](#) [Le Sueur](#) [Lincoln](#) [Lyon](#) [Mahnommen](#) [Marshall](#) [Martin](#) [McLeod](#) [Meeker](#) [Mille Lacs](#)
[Morrison](#) [Mower](#) [Murray](#) [Nicollet](#) [Nobles](#) [Norman](#) [Olmsted](#) [Otter Tail](#) [Pennington](#) [Pine](#) [Pipestone](#) [Polk](#)
[Pope](#) [Ramsey](#) [Red Lake](#) [Redwood](#) [Renville](#) [Rice](#) [Rock](#) [Roseau](#) [Scott](#) [Sherburne](#) [Sibley](#) [St. Louis](#) [Stearns](#)
[Steele](#) [Stevens](#) [Swift](#) [Todd](#) [Traverse](#) [Wabasha](#) [Wadena](#) [Waseca](#) [Washington](#) [Watonwan](#) [Wilkin](#) [Winona](#)
[Wright](#) [Yellow Medicine](#)

Select a Different State ([map](#)) [Alabama](#) [Alaska](#) [Arizona](#) [Arkansas](#) [California](#) [Colorado](#) [Connecticut](#)
[Delaware](#) [District Of Columbia](#) [Florida](#) [Georgia](#) [Hawaii](#) [Idaho](#) [Illinois](#) [Indiana](#) [Iowa](#) [Kansas](#) [Kentucky](#) [Louisiana](#)
[Maine](#) [Maryland](#) [Massachusetts](#) [Michigan](#) [Minnesota](#) [Mississippi](#) [Missouri](#) [Montana](#) [Nebraska](#) [Nevada](#)
[New Hampshire](#) [New Jersey](#) [New Mexico](#) [New York](#) [North Carolina](#) [North Dakota](#) [Ohio](#) [Oklahoma](#) [Oregon](#)
[Pennsylvania](#) [Rhode Island](#) [South Carolina](#) [South Dakota](#) [Tennessee](#) [Texas](#) [Utah](#) [Vermont](#) [Virginia](#) [Washington](#)
[West Virginia](#) [Wisconsin](#) [Wyoming](#)

[Return to Home Page](#)

[Frequently Ask Questions](#) | [Register Forms](#)

[Property Updates](#) | [Add Link](#) | [Enhanced Listings](#) | [Contact Us](#)

www.nationalregisterofhistoricalplaces.com